



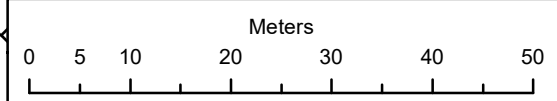
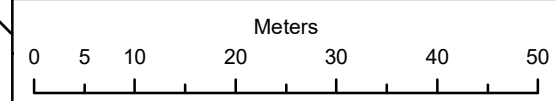
Existing Boundary



Proposed Boundary



 Hertsmere District Wards
 Local Authority Boundary



Proposed Boundary Change at Haydon Road

Created by James Tibenham, in the GIS Team, 31 August 2022

© Crown copyright and database rights 2022 Ordnance Survey EUL 100017428.

Unless you are a member of the Public Sector Mapping Agreement you are permitted to use this data solely to enable you to respond to, or interact with, the organisation that provided you with the data.

You are not permitted to copy, sub-licence, distribute or sell any of this data to third parties in any form. If you have any questions concerning use of this map/data please contact GIS.Hertsmere@hertsmere.gov.uk



Scale 1:750
Viewed at A3

